






# Change in Vacant Units 2000 to 2010

 +201 - +306

 +101 - +200

 +1 - +100

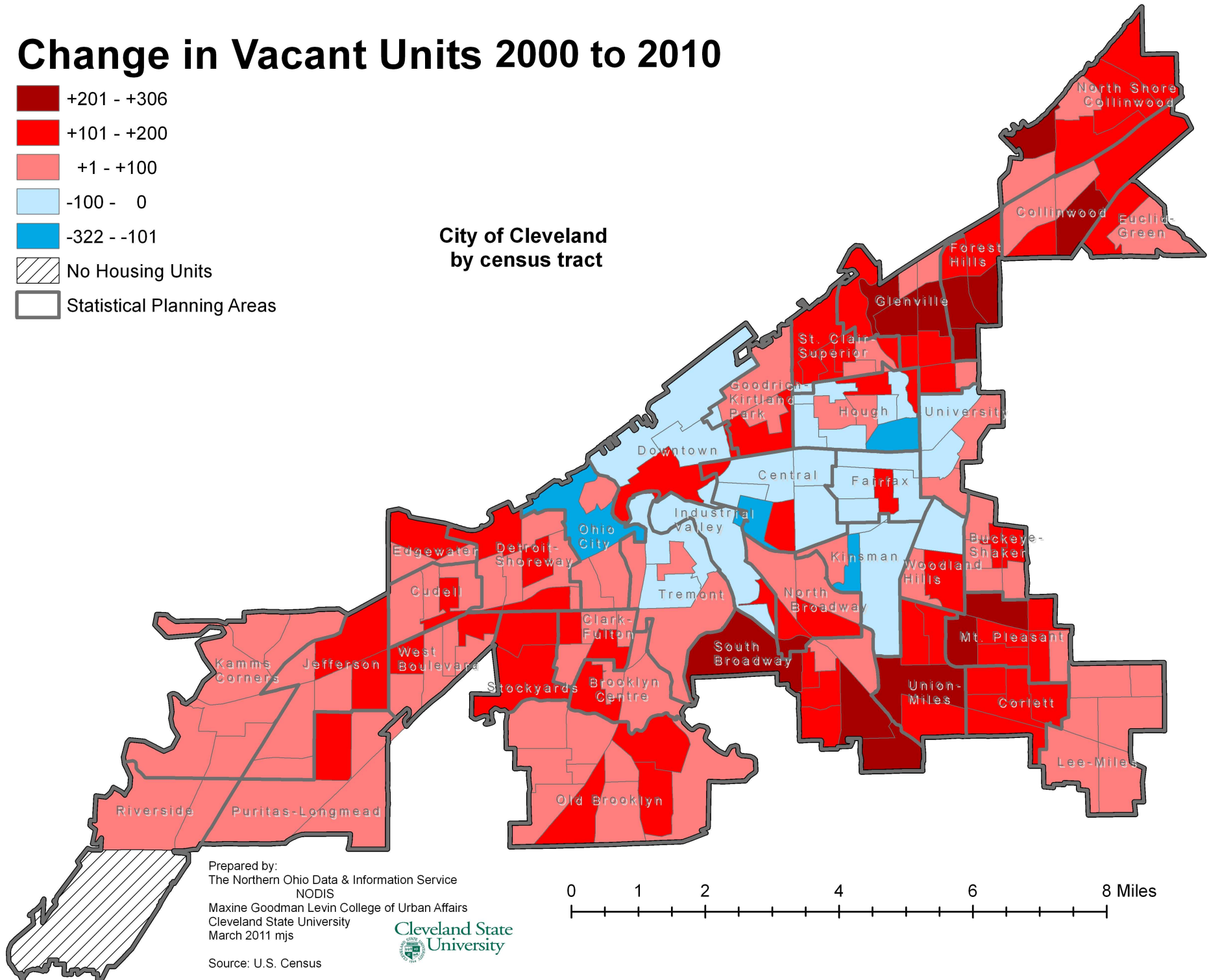
 -100 - 0

 -322 - -101

 No Housing Units

 Statistical Planning Areas

**City of Cleveland  
by census tract**



Prepared by:  
The Northern Ohio Data & Information Service  
NODIS  
Maxine Goodman Levin College of Urban Affairs  
Cleveland State University  
March 2011 mjs



Source: U.S. Census

