

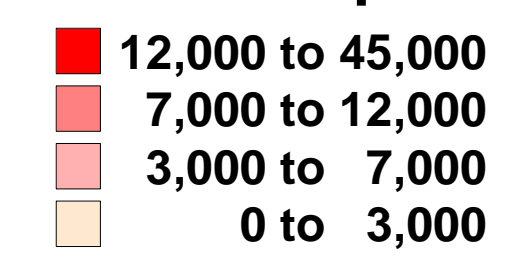
Strategic Retail Initiative & Suburban Grocery Stores

Showing Persons Per Square Mile by 2000 Census Block Group

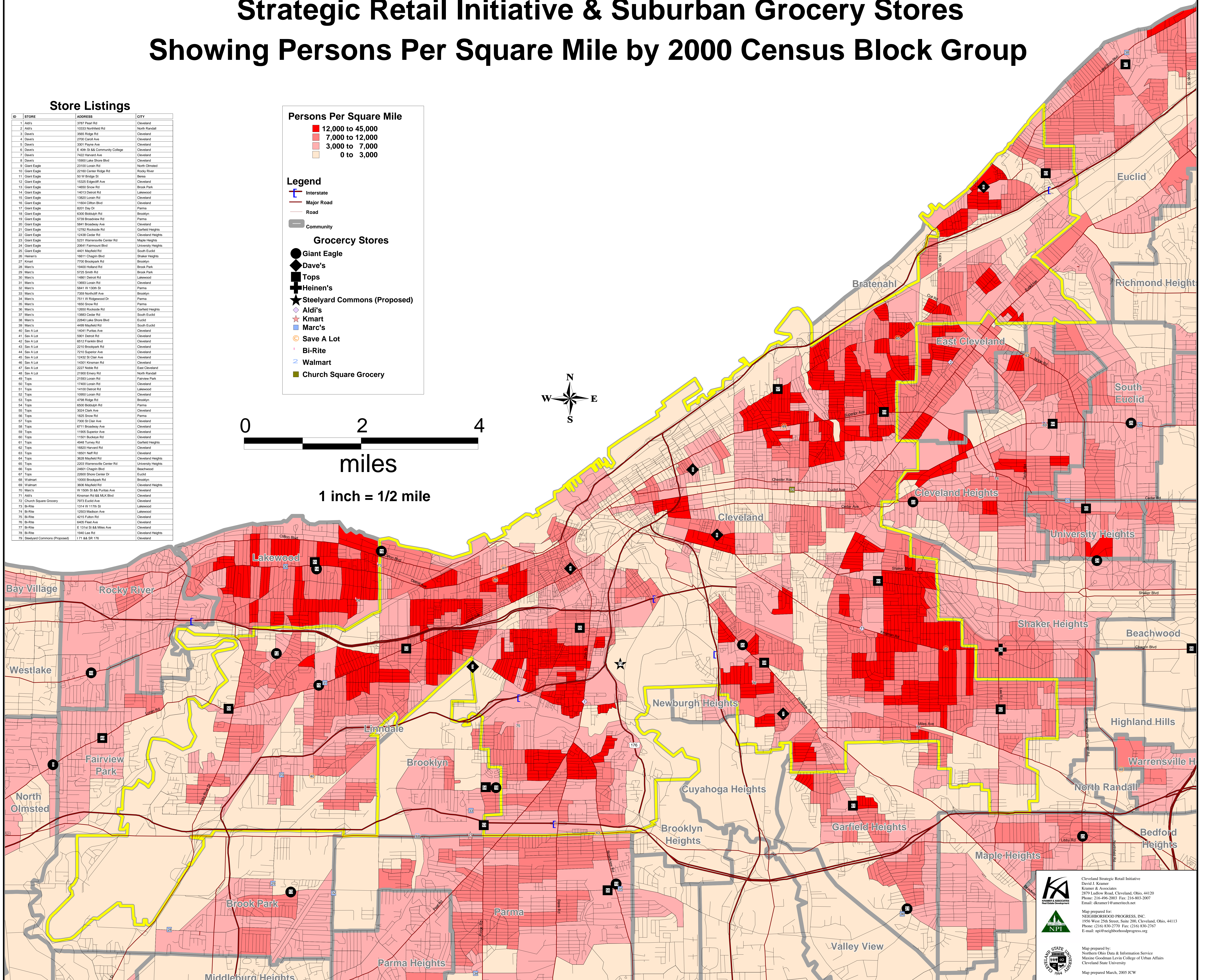

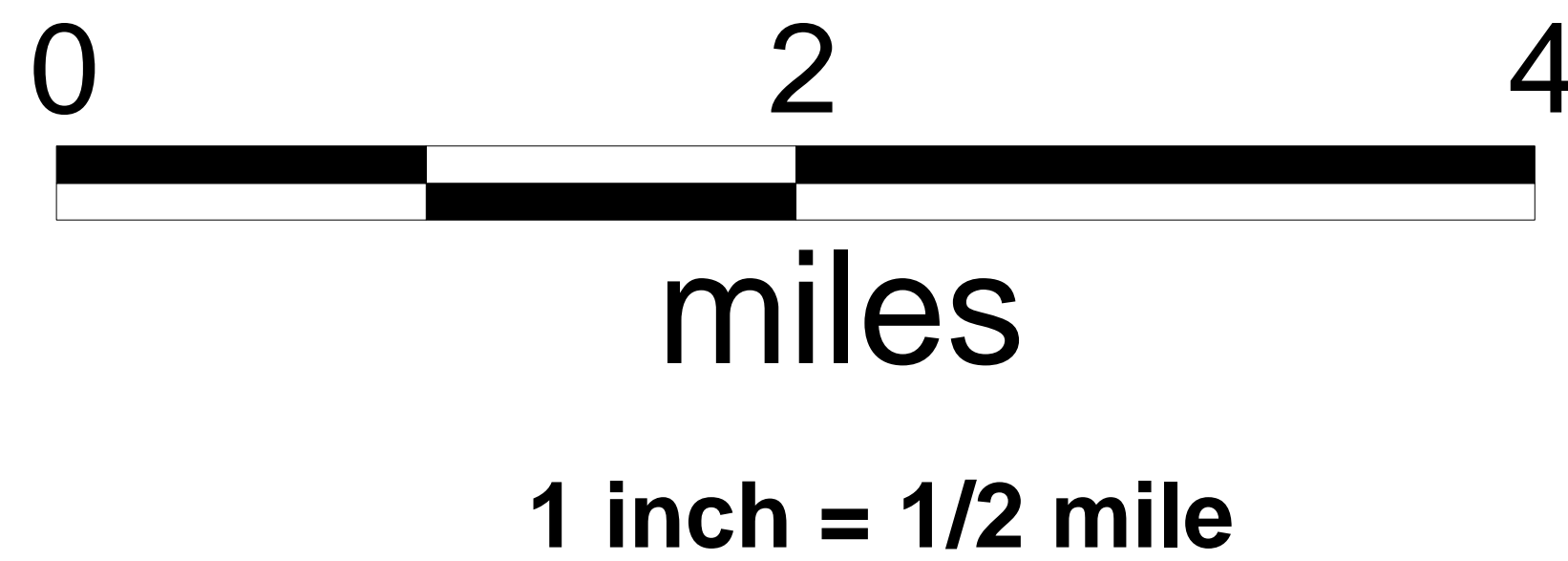
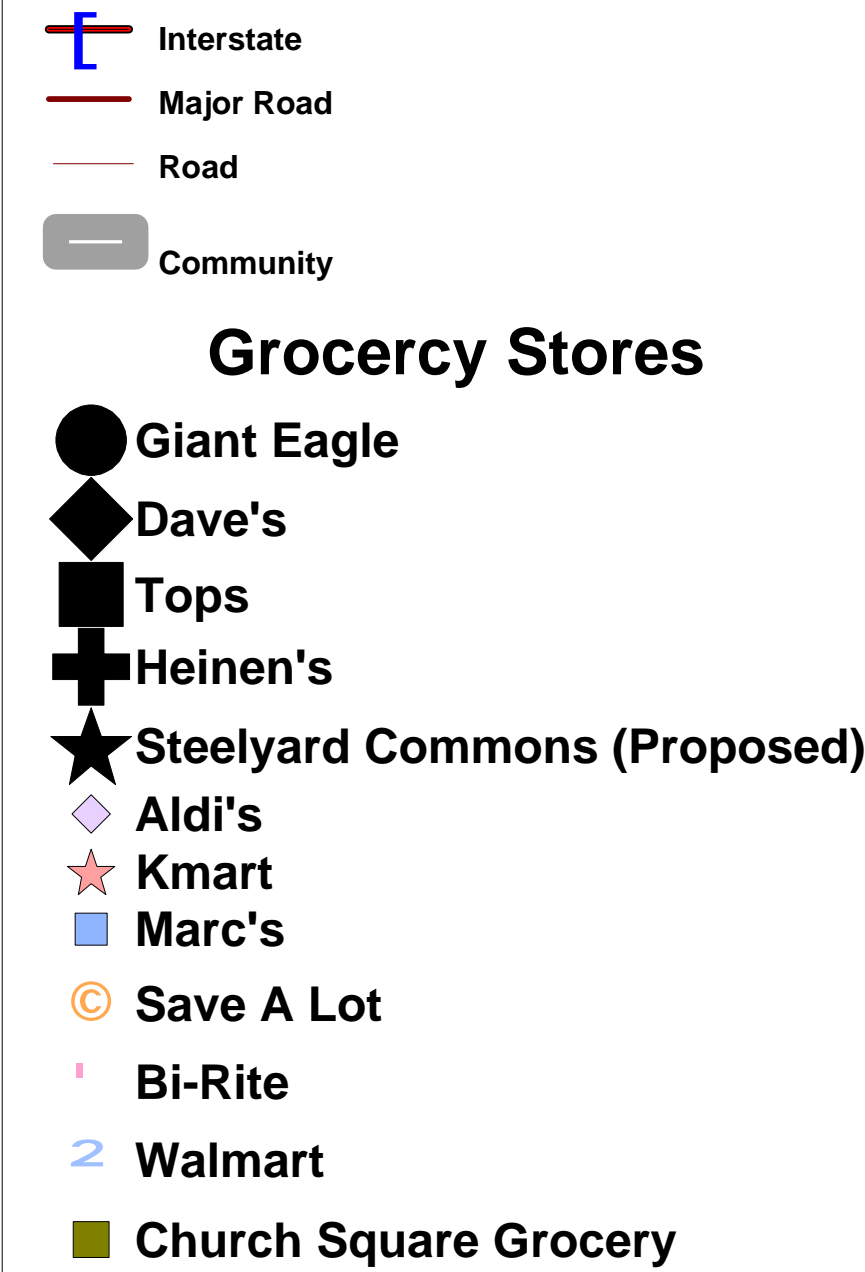
Store Listings


ID	STORE	ADDRESS	CITY
1	Aldi's	3787 Pearl Rd	Cleveland
2	Aldi's	10333 Northfield Rd	North Randall
3	Dave's	3666 Ridge Rd	Cleveland
4	Dave's	3700 Cornell Ave	Cleveland
5	Dave's	3301 Payne Ave	Cleveland
6	Dave's	E 40th St & Community College	Cleveland
7	Dave's	1422 Harvard Ave	Cleveland
8	Dave's	15903 Lake Shore Blvd	Cleveland
9	Giant Eagle	23100 Lorain Rd	North Olmsted
10	Giant Eagle	22160 Center Ridge Rd	Rocky River
11	Giant Eagle	50 W. Scripps Dr	Berea
12	Giant Eagle	15325 Edgemoor Ave	Cleveland
13	Giant Eagle	14650 Snow Rd	Brook Park
14	Giant Eagle	14010 Detroit Rd	Lakewood
15	Giant Eagle	13800 Lorain Rd	Cleveland
16	Giant Eagle	11604 Clifton Blvd	Cleveland
17	Giant Eagle	8001 Day Dr	Parma
18	Giant Eagle	6300 Biddulph Rd	Brooklyn
19	Giant Eagle	5738 Broadview Rd	Parma
20	Giant Eagle	5841 Broadway Ave	Cleveland
21	Giant Eagle	12700 Rockside Rd	Garfield Heights
22	Giant Eagle	12438 Cedar Rd	Cleveland Heights
23	Giant Eagle	8231 Warnersville Center Rd	Maple Heights
24	Giant Eagle	20541 Fairmount Blvd	University Heights
25	Giant Eagle	4401 Mayfield Rd	South Euclid
26	Heinen's	16611 Chagrin Blvd	Shaker Heights
27	Kmart	7700 Brookpark Rd	Brooklyn
28	Marc's	18480 Highland Rd	Brook Park
29	Marc's	5725 Smith Rd	Brook Park
30	Marc's	14861 Detroit Rd	Lakewood
31	Marc's	13693 Lorain Rd	Cleveland
32	Marc's	5841 W. 130th Dr	Parma
33	Marc's	7359 Northcliff Ave	Brooklyn
34	Marc's	7511 W Ridgewood Dr	Parma
35	Marc's	1600 Snow Rd	Parma
36	Marc's	12650 Rockside Rd	Garfield Heights
37	Marc's	13883 Cedar Rd	South Euclid
38	Marc's	22840 Lake Shore Blvd	Euclid
39	Marc's	4490 Mayfield Dr Euclid	South Euclid
40	Save A Lot	14041 Puntas Ave	Cleveland
41	Save A Lot	5901 Detroit Rd	Cleveland
42	Save A Lot	6512 Franklin Blvd	Cleveland
43	Save A Lot	2210 Brookpark Rd	Cleveland
44	Save A Lot	7210 Superior Ave	Cleveland
45	Save A Lot	12432 St Clair Ave	Cleveland
46	Save A Lot	14300 Kinsman Rd	Cleveland
47	Save A Lot	2227 Noble Rd	East Cleveland
48	Save A Lot	21900 Emory Rd	North Randall
49	Tops	21593 Lorain Rd	Fairview Park
50	Tops	17400 Lorain Rd	Cleveland
51	Tops	14100 Detroit Rd	Lakewood
52	Tops	10950 Lorain Rd	Cleveland
53	Tops	4796 Ridge Rd	Brooklyn
54	Tops	6500 Biddulph Rd	Parma
55	Tops	3024 Clark Ave	Cleveland
56	Tops	1825 Snow Rd	Parma
57	Tops	7300 St Clair Ave	Cleveland
58	Tops	6711 Broadway Ave	Cleveland
59	Tops	11905 Superior Ave	Cleveland
60	Tops	11500 Broadway Rd	Cleveland
61	Tops	4948 Turney Rd	Garfield Heights
62	Tops	18520 Harvard Rd	Cleveland
63	Tops	18501 North Rd	Cleveland
64	Tops	3628 Mayfield Rd	Cleveland Heights
65	Tops	2203 Warnersville Center Rd	University Heights
66	Tops	24001 Chagrin Blvd	Brookwood
67	Tops	20900 Snow Center Dr	Euclid
68	Walmart	10000 Brookpark Rd	Brooklyn
69	Walmart	3606 Mayfield Rd	Cleveland Heights
70	Marc's	W 150th St & Puntas Ave	Cleveland
71	Aldi's	Kinsman Rd & MLK Blvd	Cleveland
72	Church Square Grocery	7973 Euclid Ave	Cleveland
73	Bi-Rite	1314 W 177th St	Lakewood
74	Bi-Rite	12500 Madison Ave	Lakewood
75	Bi-Rite	4215 Fulton Rd	Cleveland
76	Bi-Rite	6455 Fleet Ave	Cleveland
77	Bi-Rite	E 131 St & Miles Ave	Cleveland
78	Bi-Rite	1940 Lee Rd	Cleveland Heights
79	Steelyard Commons (Proposed)	1171 & SR 176	Cleveland

Persons Per Square Mile



Legend




 Cleveland Strategic Retail Initiative
 David J. Kramer
 Kramer & Associates
 2879 Ludlow Road, Cleveland, Ohio, 44120
 Phone: 216-496-2003 Fax: 216-883-2007
 Email: dkramer1@ameritech.net


 Map prepared for:
 NEIGHBORHOOD PROGRESS, INC.
 1956 West 25th Street, Suite 200, Cleveland, Ohio, 44113
 Phone: (216) 830-2770 Fax: (216) 830-2767
 E-mail: npi@neighborhoodprogress.org


 Map prepared by:
 Northern Ohio Data & Information Service
 Maxine Goodman Levin College of Urban Affairs
 Cleveland State University
 Map prepared March, 2005 JCW